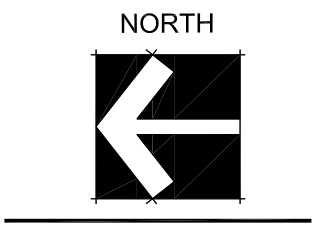
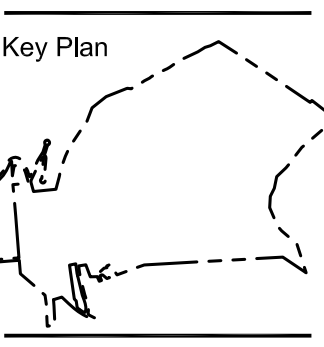
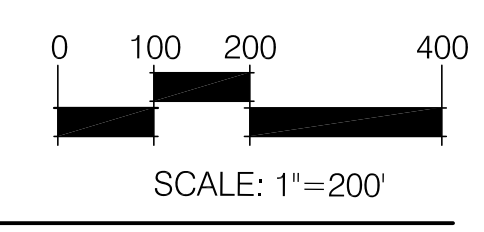


| LEGEND | SYMBOL |
|------------------------------|--------|
| PROPERTY BOUNDARY | |
| ADJACENT PROP. BOUNDARIES | |
| EXISTING TREELINE | |
| ISOLATED WETLAND | |
| NYCDEP REGULATED WATERCOURSE | |
| WETLAND DISTURBANCE: CUT | |
| WETLAND DISTURBANCE: FILL | |



| Revisions | Project: 08077 |
|-----------|----------------|
| | Date: _____ |
| | Drawing _____ |