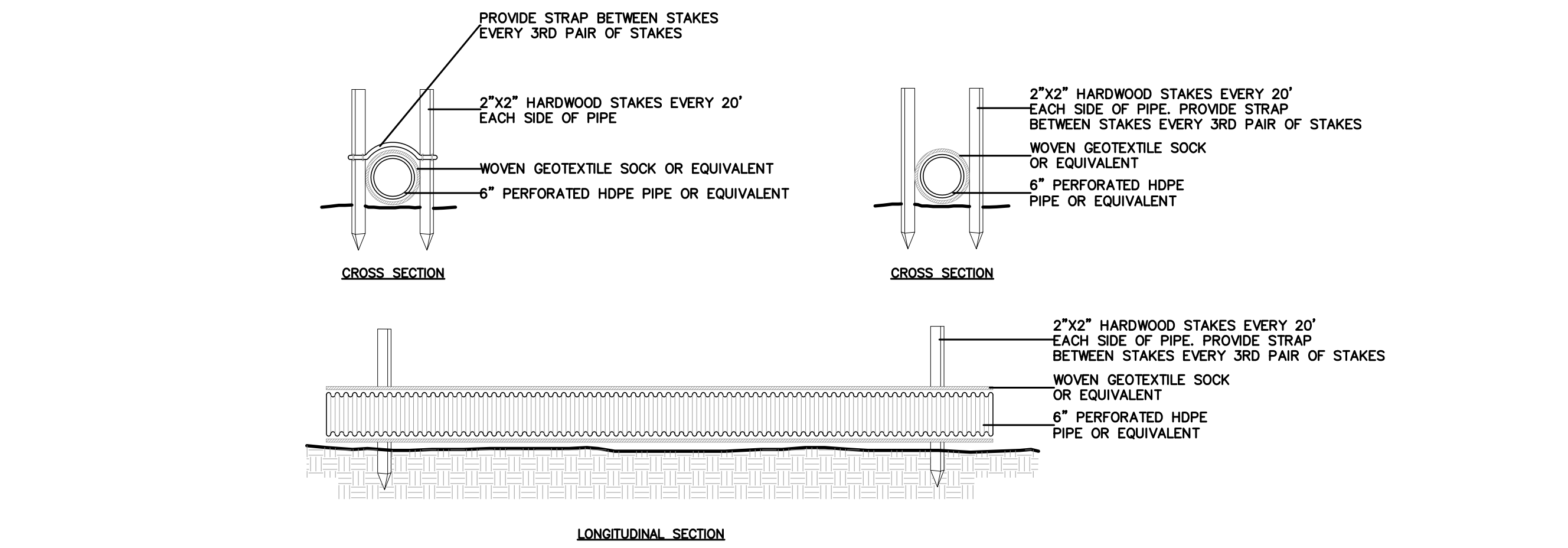


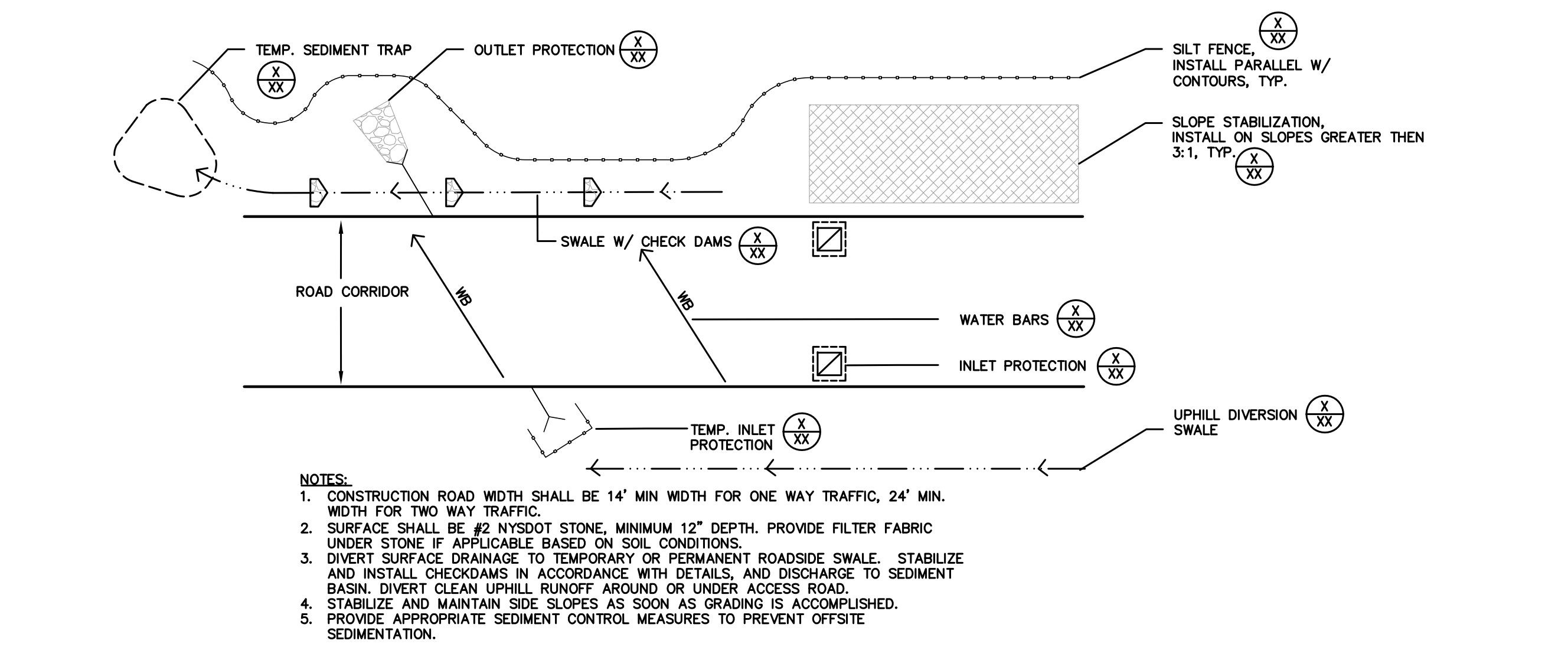
1 SEDIMENT TRAP AND DEWATERING DEVICE

SCALE: NTS



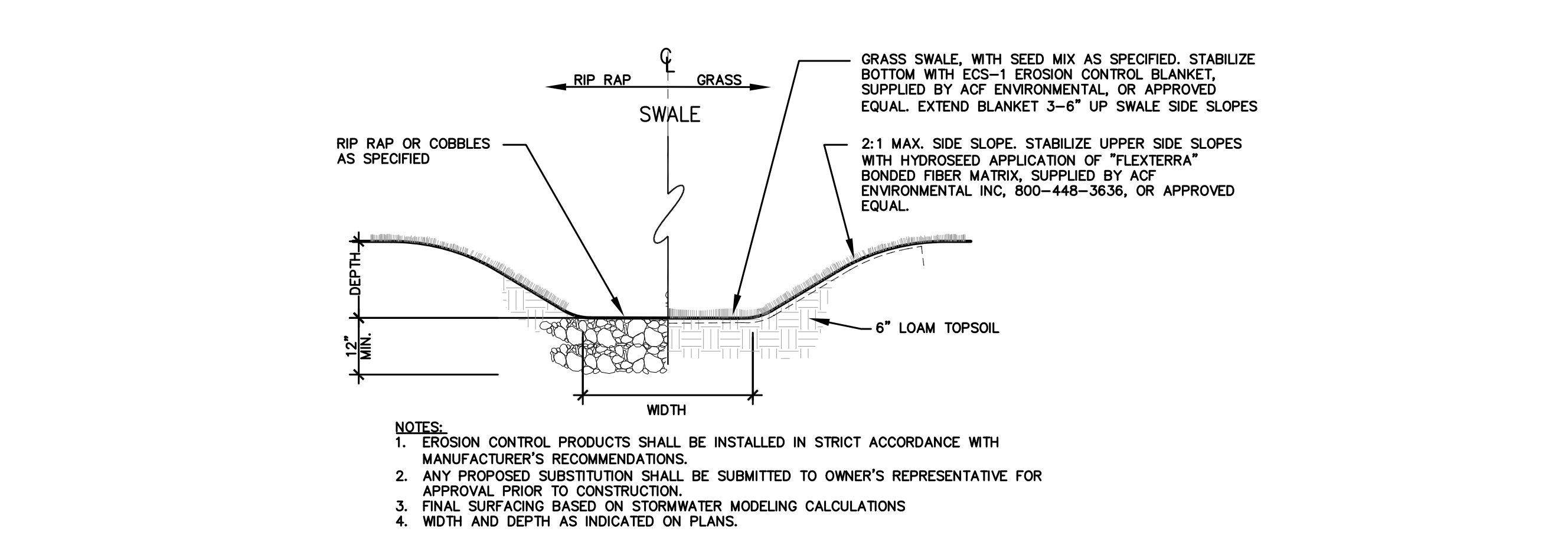
2 SEDIMENT TRAP DEWATERING DISPERSION PIPE

SCALE: NTS



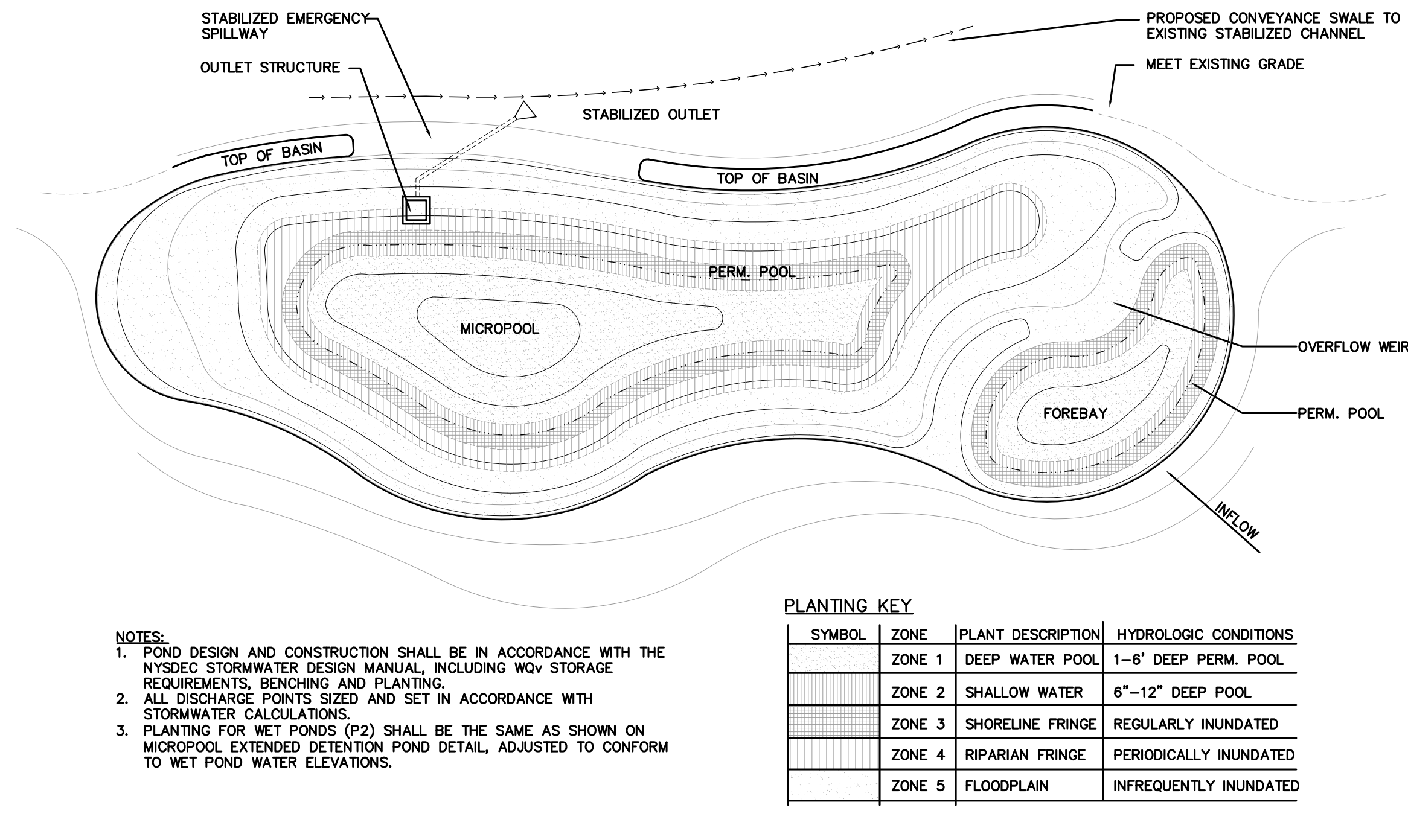
3 CONSTRUCTION ROAD STABILIZATION

SCALE: NTS



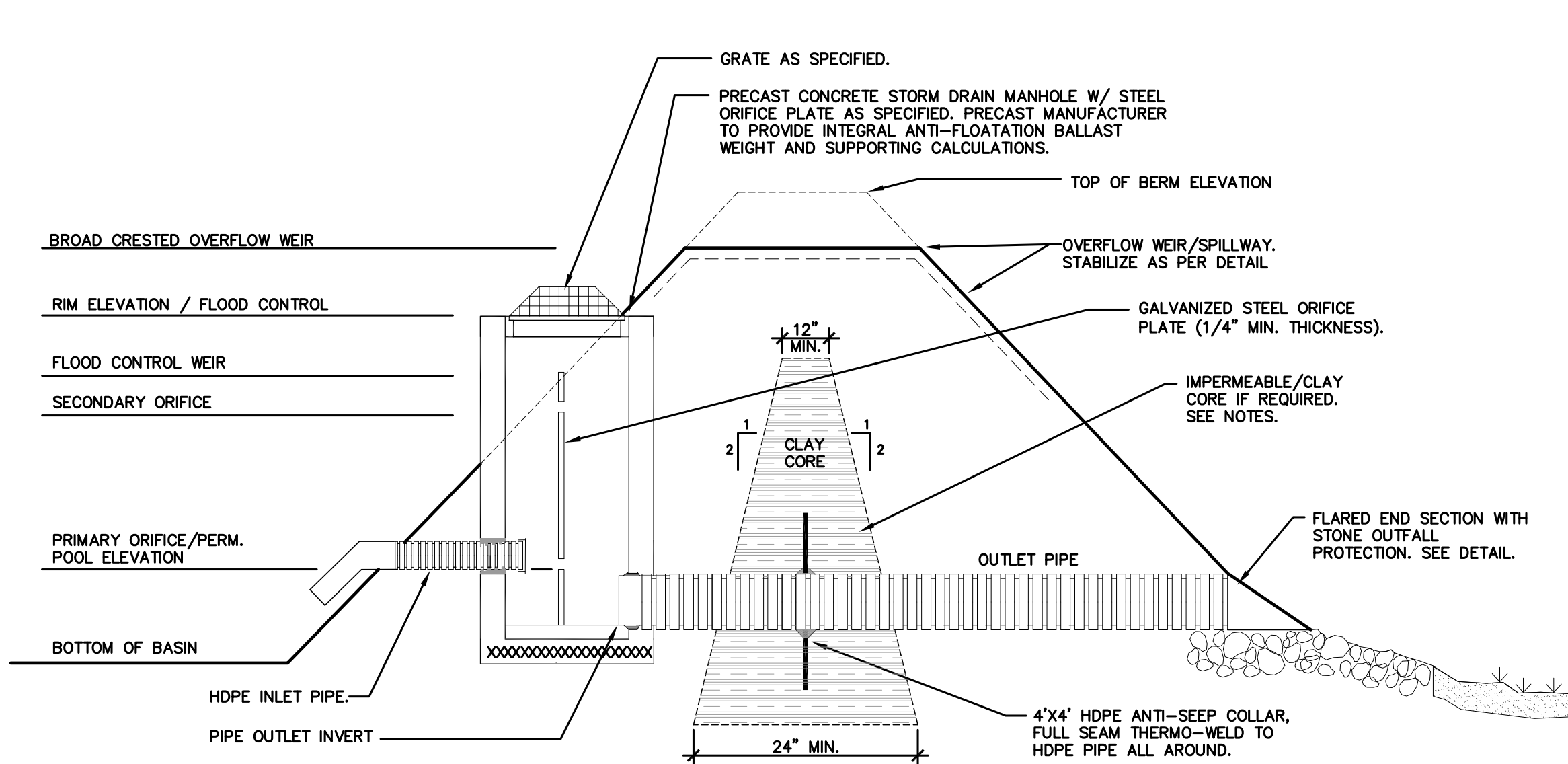
4 CONVEYANCE SWALE

SCALE: NTS



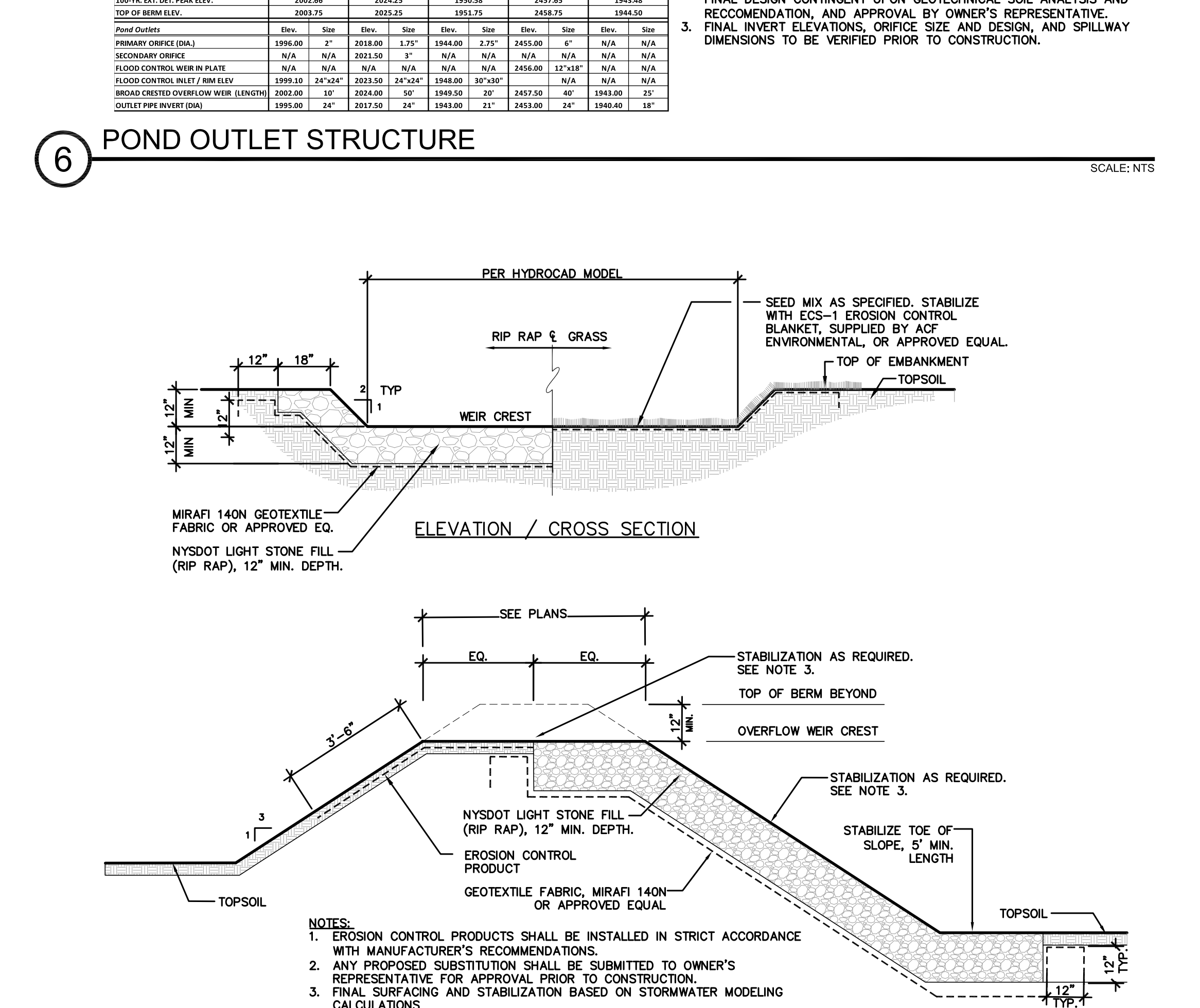
5 MICROPOL EXTENDED DETENTION POND (P-1)

SCALE: NTS



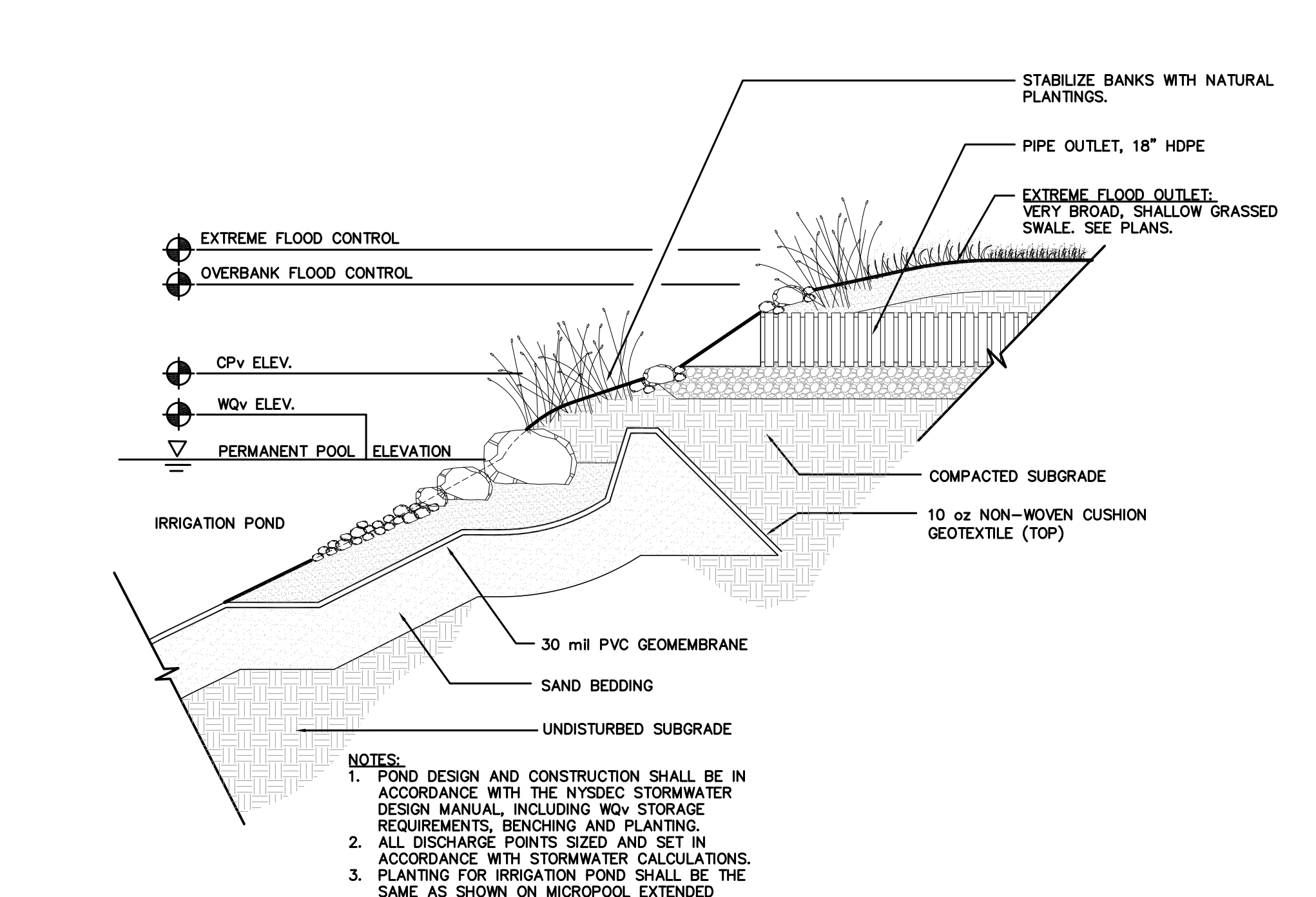
6 POND OUTLET STRUCTURE

SCALE: NTS



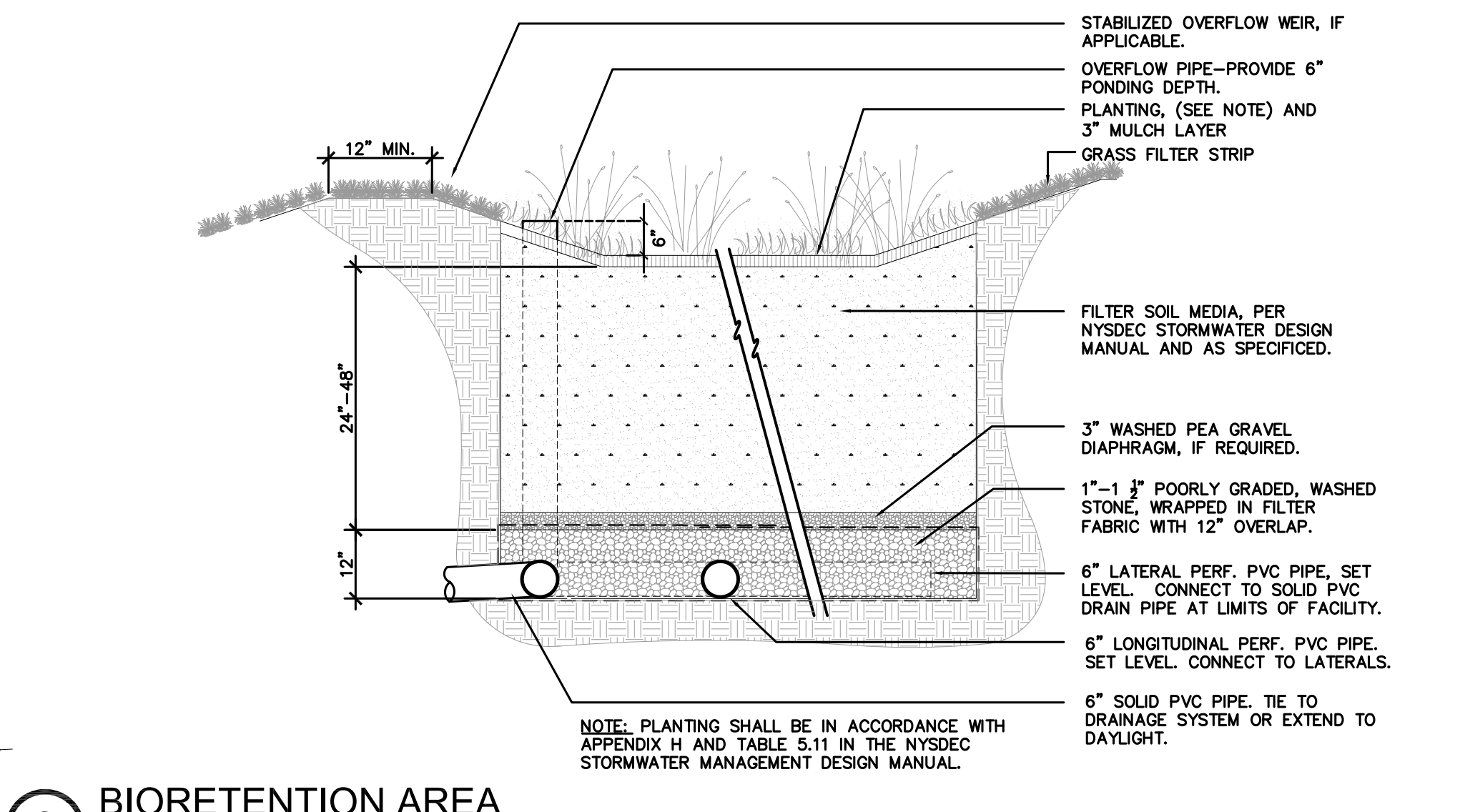
7 BROAD CRESTED WEIR

SCALE: NTS



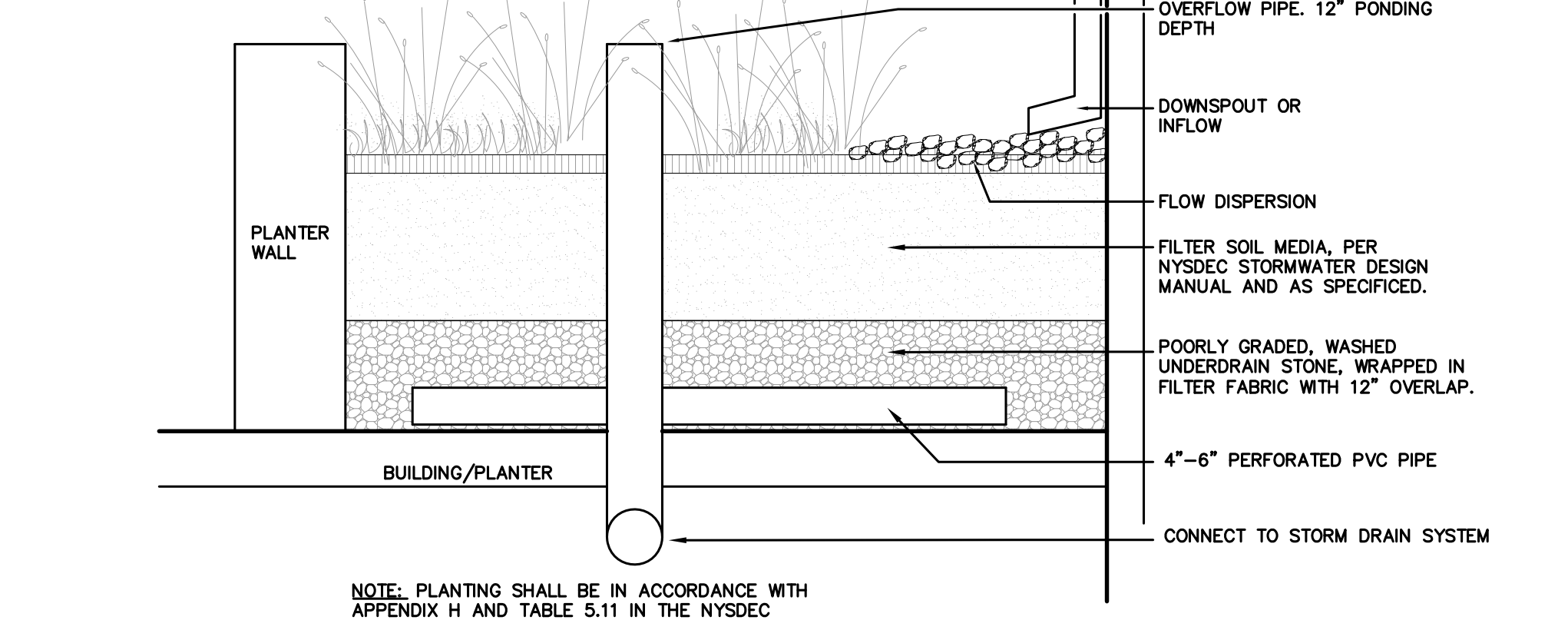
8 IRRIGATION POND AND OUTLET

SCALE: NTS



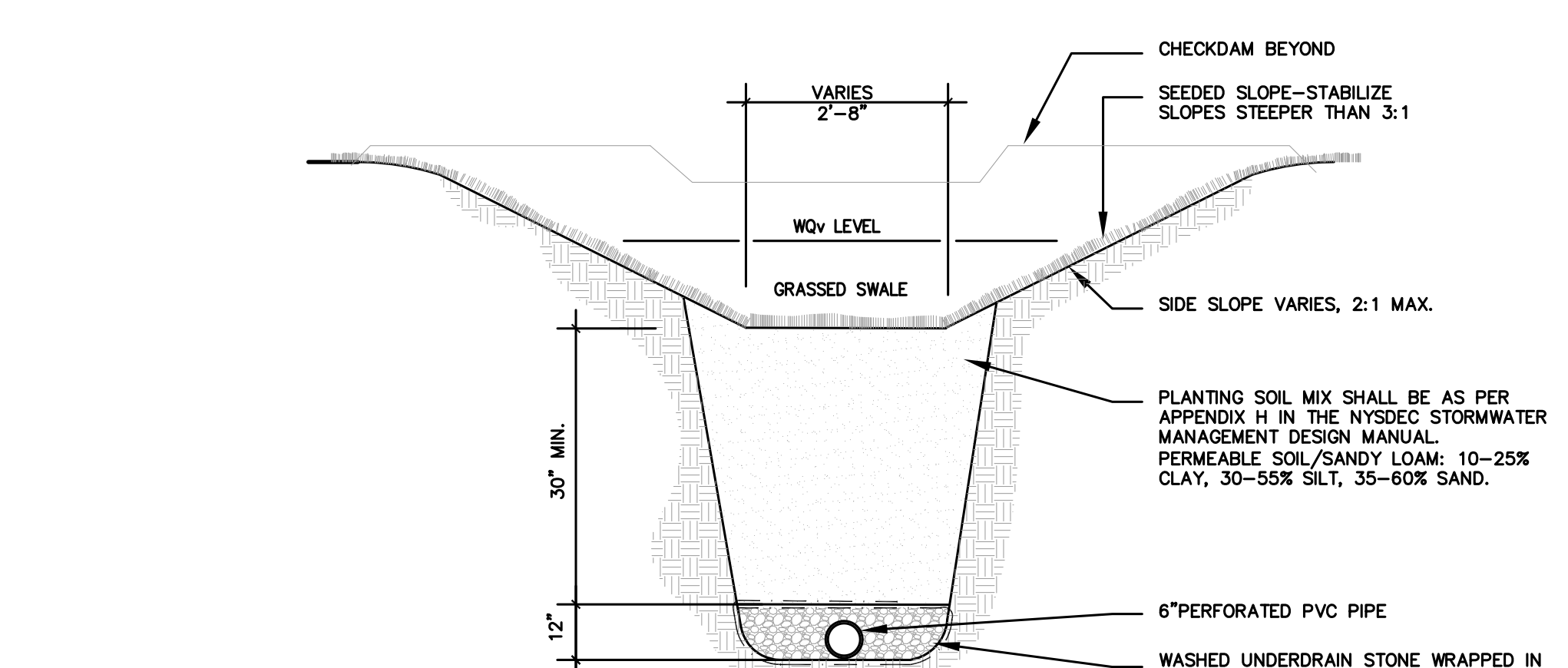
9 BIORETENTION AREA

SCALE: NTS



10 STORMWATER PLANTER

SCALE: NTS



11 DRY SWALE

SCALE: NTS